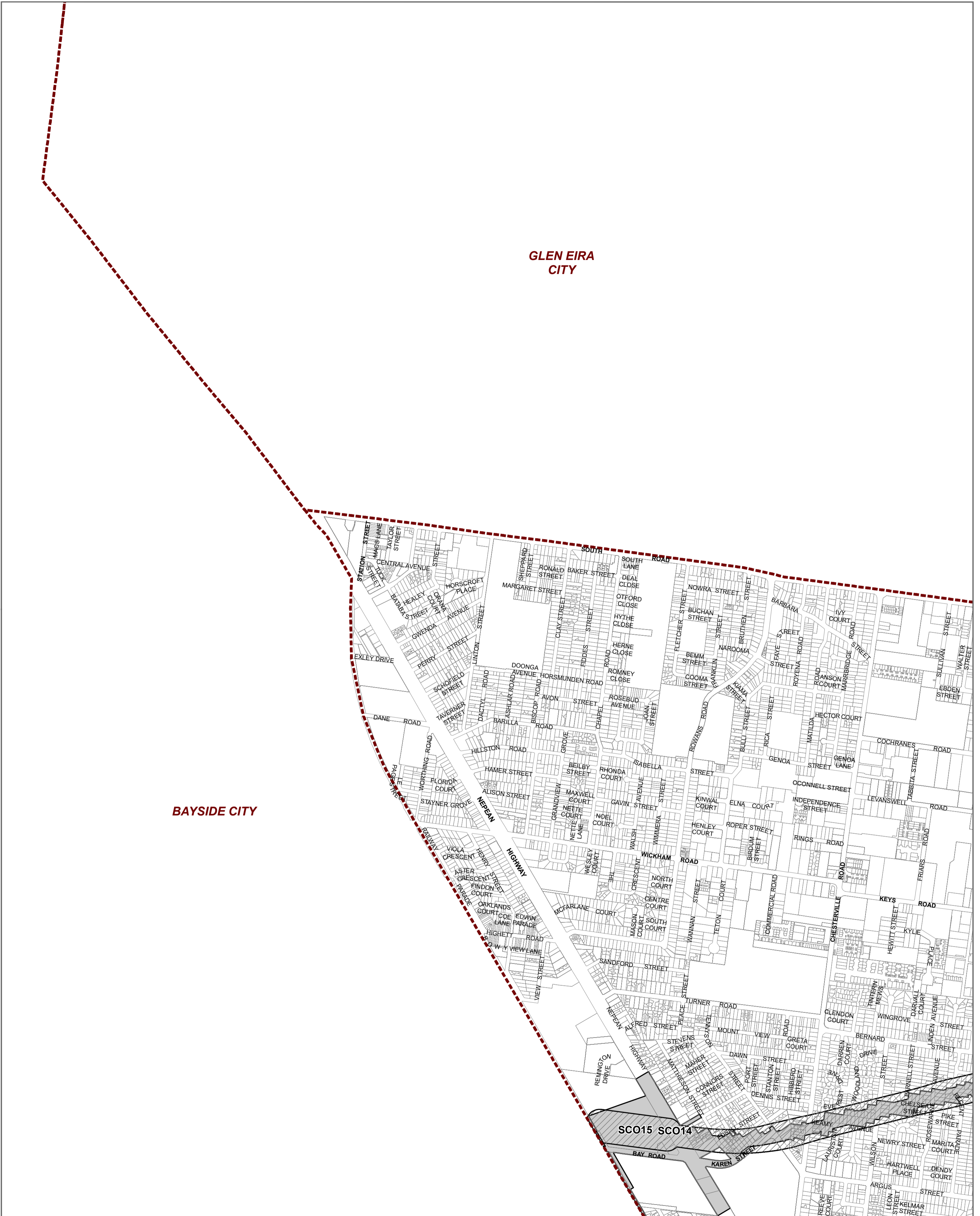




**GLEN EIRA  
 CITY**

**BAYSIDE CITY**

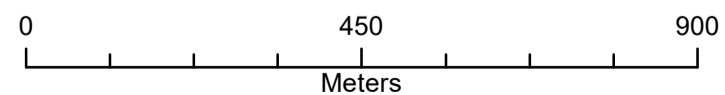


- LEGEND**
-  SCO14 - Specific Controls Overlay - Schedule 14
  -  SCO15 - Specific Controls Overlay - Schedule 15

 Municipal Boundary

**Disclaimer**  
 This publication may be of assistance to you but the State of Victoria and its employees do not guarantee that the publication is without flaw of any kind or is wholly appropriate for your particular purposes and therefore disclaims all liability for any error, loss or other consequence which may arise from you relying on any information in this publication.

© The State of Victoria Department of Environment, Land, Water and Planning 2022

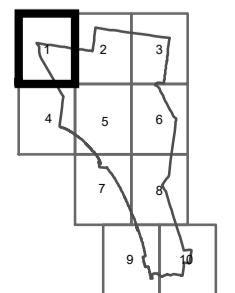


Planning Group  
 Printed: 8/31/2022  
 Amendment Version: 2

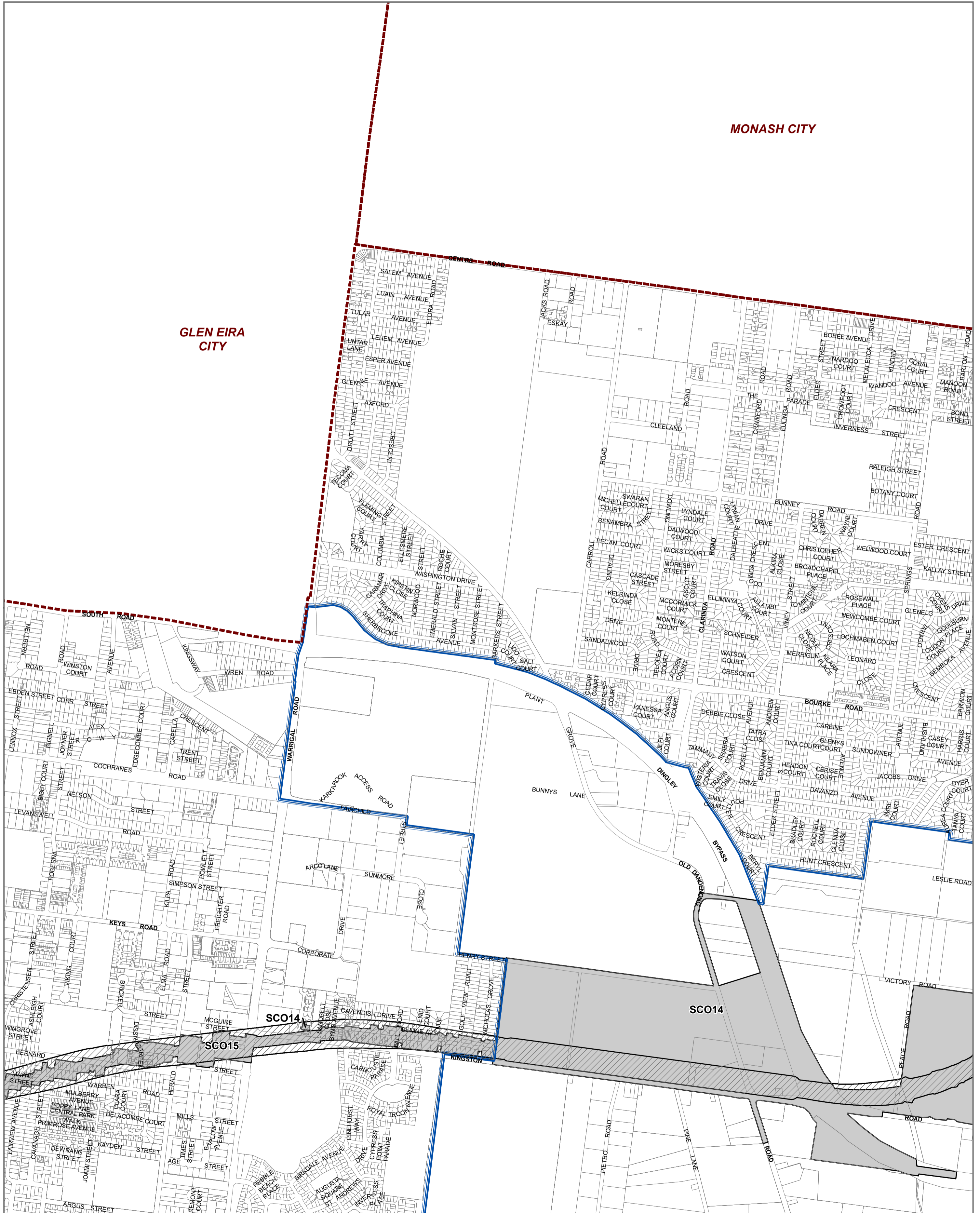


Environment,  
 Land, Water  
 and Planning

INDEX TO ADJOINING SCHEME MAPS

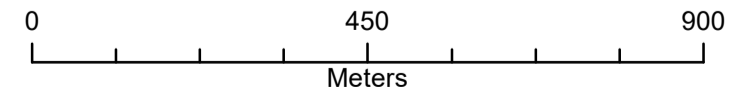


# KINGSTON PLANNING SCHEME - LOCAL PROVISION AMENDMENT GC197



- LEGEND**
- SCO14 - Specific Controls Overlay - Schedule 14
  - SCO15 - Specific Controls Overlay - Schedule 15
  - Municipal Boundary
  - Land Outside Urban Growth Zone

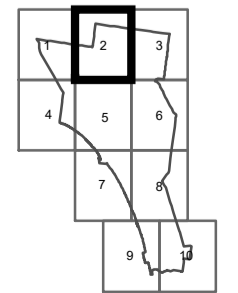
**Disclaimer**  
This publication may be of assistance to you but the State of Victoria and its employees do not guarantee that the publication is without flaw of any kind or is wholly appropriate for your particular purposes and therefore disclaims all liability for any error, loss or other consequence which may arise from you relying on any information in this publication.



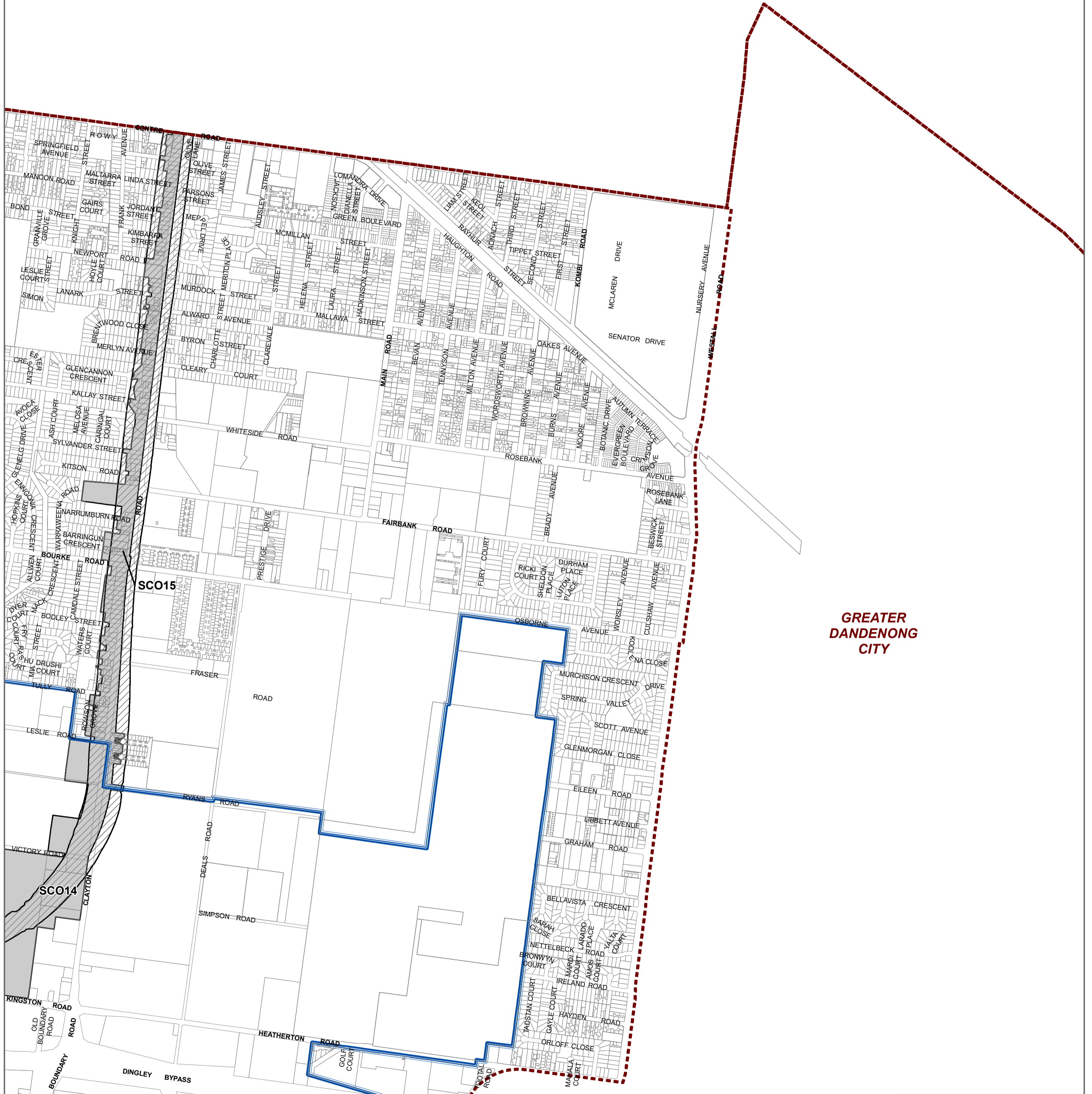
Planning Group  
Printed: 8/31/2022  
Amendment Version: 2



INDEX TO ADJOINING SCHEME MAPS



MONASH CITY



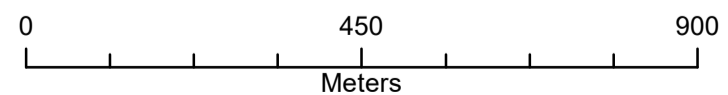
GREATER  
 DANDENONG  
 CITY

- LEGEND**
- SCO14 - Specific Controls Overlay - Schedule 14
  - SCO15 - Specific Controls Overlay - Schedule 15

- Municipal Boundary
- Land Outside Urban Growth Zone

**Disclaimer**  
 This publication may be of assistance to you but the State of Victoria and its employees do not guarantee that the publication is without flaw of any kind or is wholly appropriate for your particular purposes and therefore disclaims all liability for any error, loss or other consequence which may arise from you relying on any information in this publication.

© The State of Victoria Department of Environment, Land, Water and Planning 2022



Australian Map Grid Zone 55

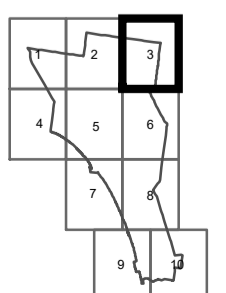


Planning Group  
 Printed: 8/31/2022  
 Amendment Version: 2

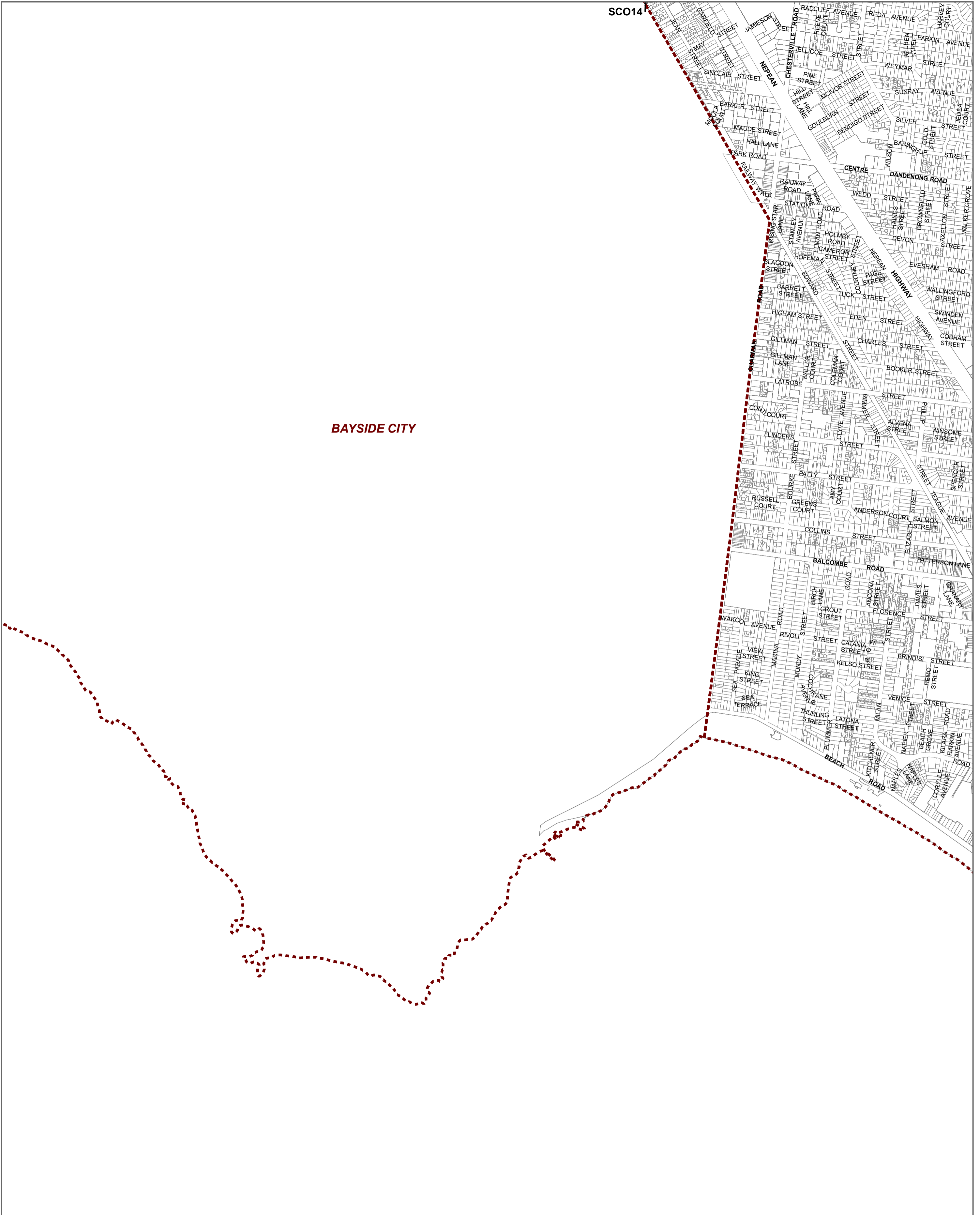


Environment,  
 Land, Water  
 and Planning

INDEX TO ADJOINING SCHEME MAPS



# KINGSTON PLANNING SCHEME - LOCAL PROVISION AMENDMENT GC197

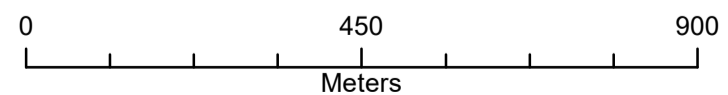


**LEGEND**  
 SCO14 - Specific Controls Overlay - Schedule 14

Municipal Boundary

**Disclaimer**  
 This publication may be of assistance to you but the State of Victoria and its employees do not guarantee that the publication is without flaw of any kind or is wholly appropriate for your particular purposes and therefore disclaims all liability for any error, loss or other consequence which may arise from you relying on any information in this publication.

© The State of Victoria Department of Environment, Land, Water and Planning 2022



Australian Map Grid Zone 55



Planning Group  
 Printed: 8/31/2022  
 Amendment Version: 2



Environment,  
 Land, Water  
 and Planning

INDEX TO ADJOINING SCHEME MAPS

